



10th Sept 2020

KEVIN MONROE

Re: Redevelopment Plan.



I Kevin Monroe as owner of

lands in the townlands of Sylawn

Headford Rd. Galway Folio No. 26004F

Am submitting a proposal for
the re-instating of previous
planning permission granted on this
site planning Ref. No. 99/2217 AND

OR similar development to be
granted in this Area of light-


commercial & Industrial businesses

to operate. I also propose the speed
limit to be reduced to 50kph in

this Area as part of the County Redevelopment Plan.

With regards to future development of this site I wish to have a pre-planning meeting with the Director of Services as soon as possible as the only thing I seem to be doing over the years is clearing up after people from illegal dumping & vandalism of my property. If Eileen Ruane could arrange this I would appreciate it very much.
Phone [REDACTED]

Regards
[REDACTED]

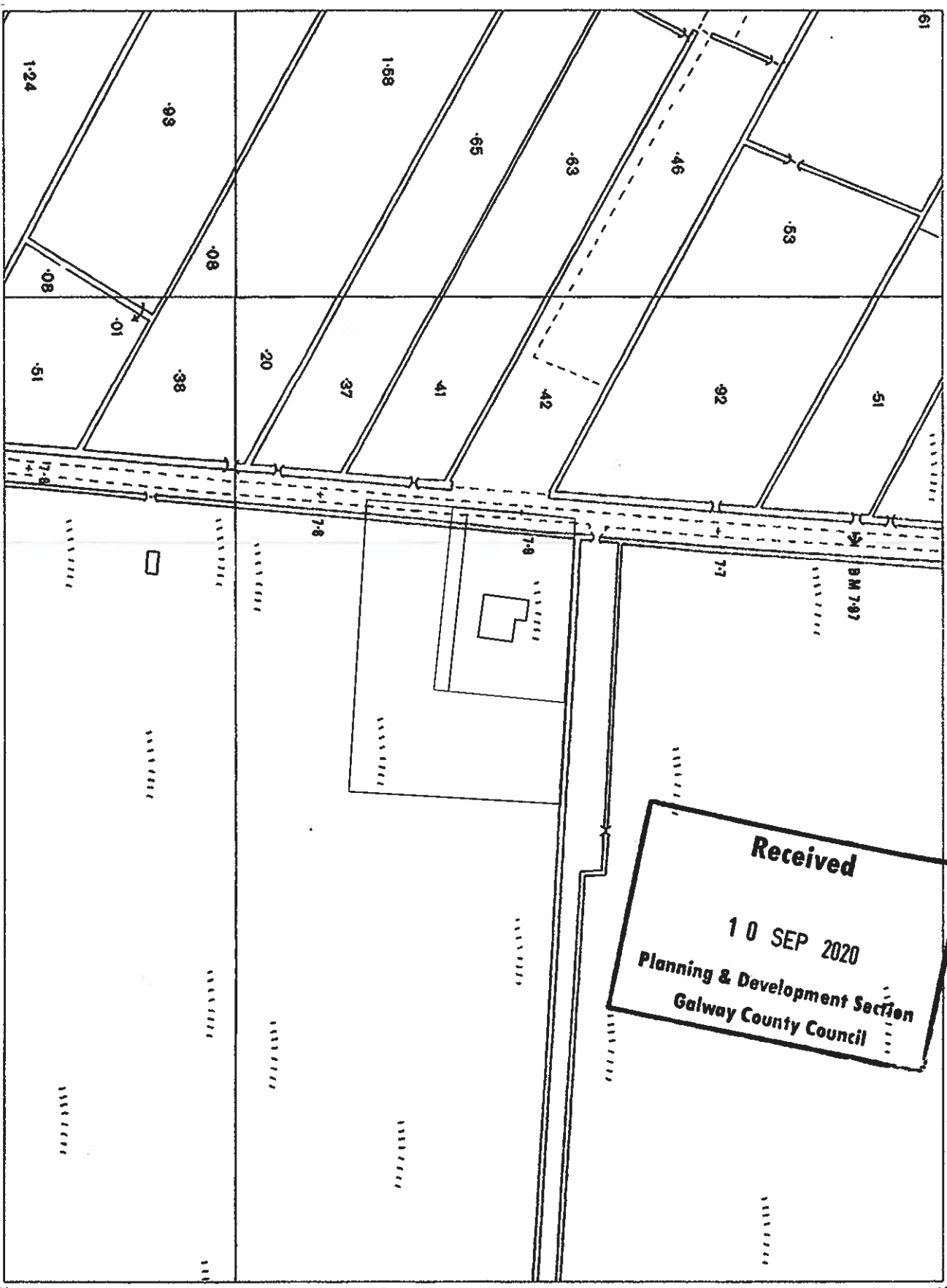


Surveyed 1980 - 1981
 Revised 0
 Levelled 1977

Rural PLACE Map



Received
 10 SEP 2020
 Planning & Development Section
 Galway County Council



Scale: - 1:2500
 Scotia: - 1:2500



Plot Ref. No. 9893.1_1
 Plot Date 01-MAR-2004

DESCRIPTION

PLANS SCALES

- 1:2500 3283-A
- 3282-B 3217-D
- 3218-C

© The Mapstore
 OS Authorised Agent
 Gaillimh



Printed by The Map Store, County Galway.
 The map is a reproduction of the original
 OS plan and is not a substitute for the
 original OS plan. The map is a reproduction
 of the original OS plan and is not a
 substitute for the original OS plan.
 All rights reserved. No part of this publication may
 be copied, reproduced or transmitted in any form
 or by any means without the prior written
 permission of the copyright owner.

© Ordnance Survey Ireland, 2003